

General

Province Name: Guangdong

Capital City: Guangzhou

Territory: 179,700 km² (2015)

Maritime Area: 419,300 km²(2015)

Population: 109.99 million (2016)

Average temperature: 21.8°C

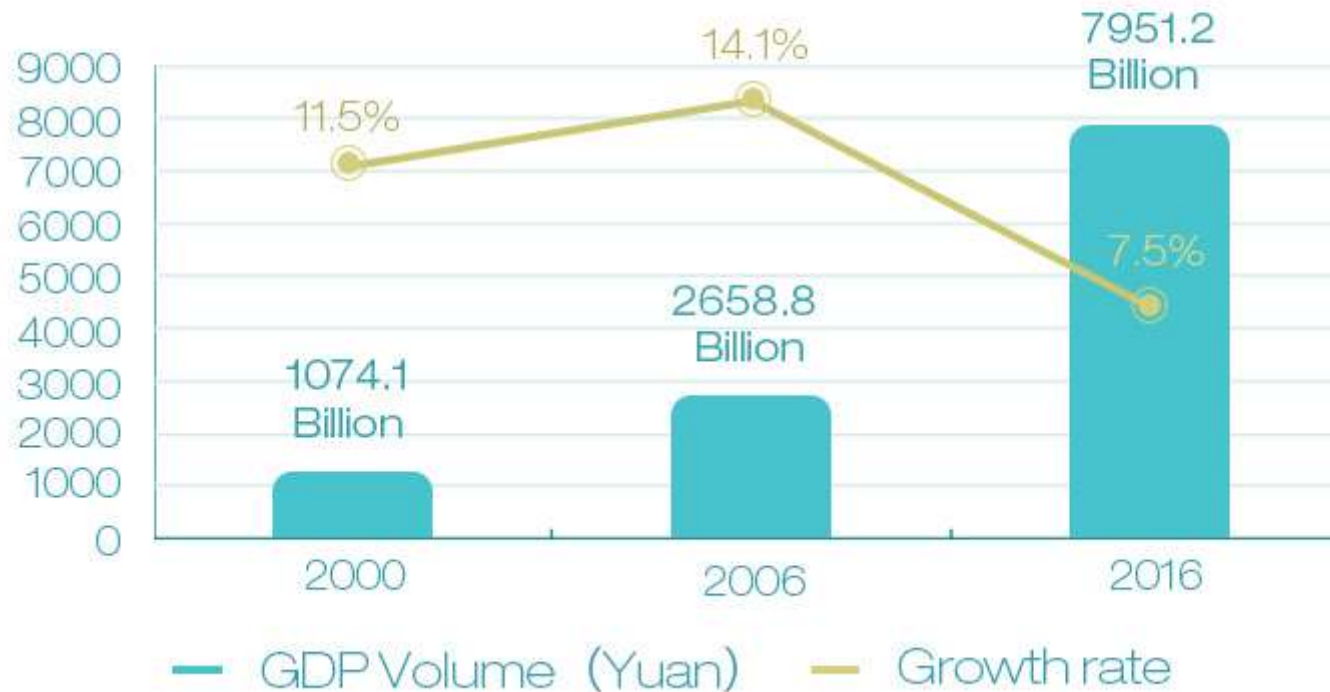
Coldest: 13.3°C (January)

Hottest: 28.5°C (July)

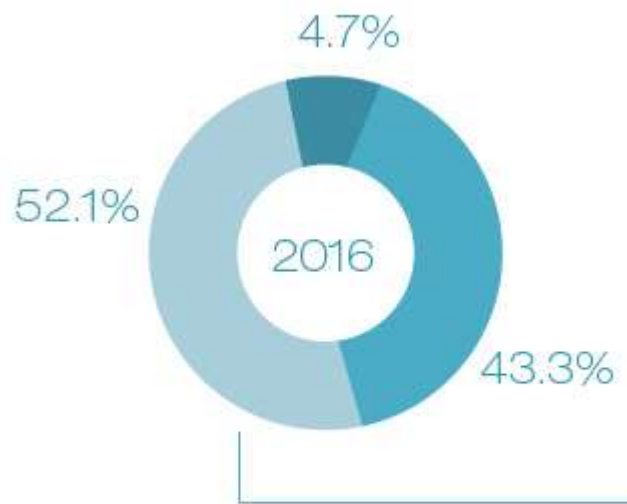
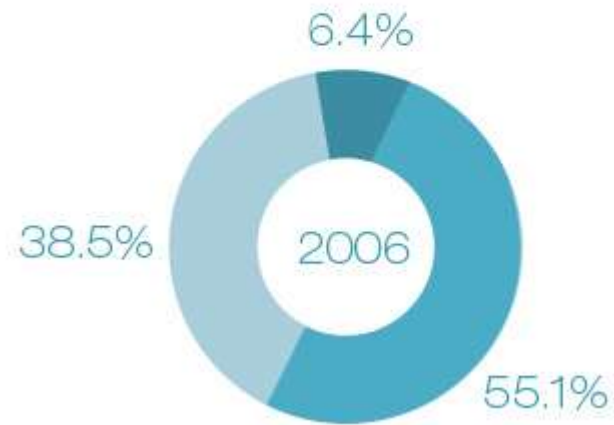
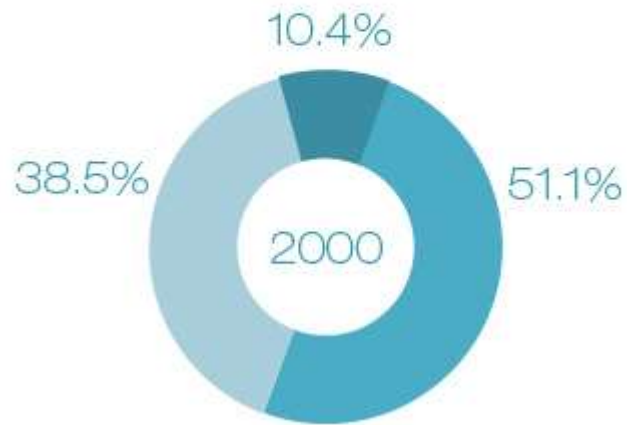


Economy Index

GDP ranks No.1 in China in 28 consecutive years



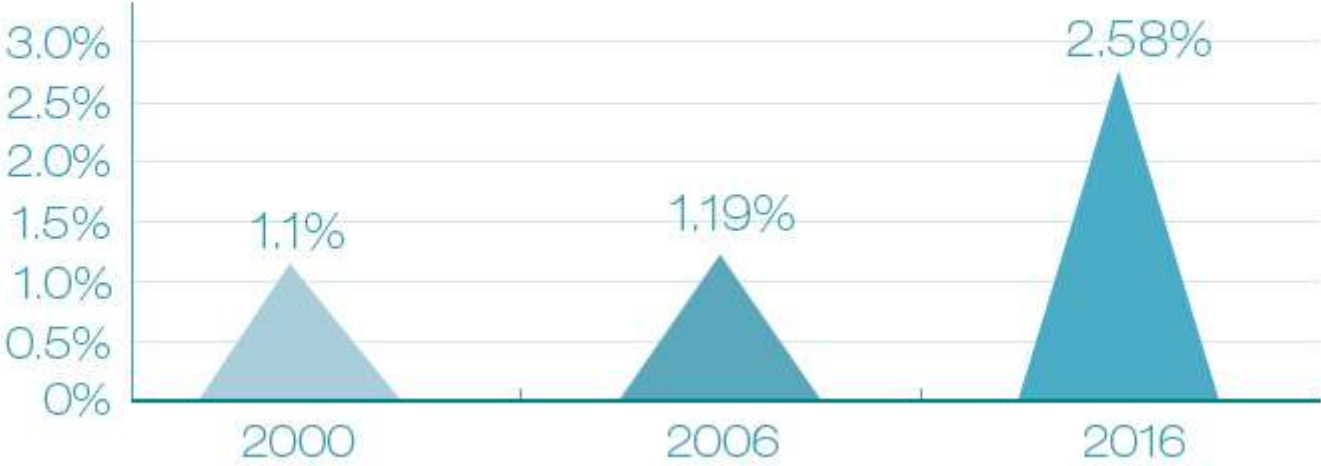
Breakdown of three sectors



- Primary Industry
- Secondary Industry
- Tertiary Industry

Modern service industry takes up 61.5% of the value added of the service industry.

R&D expenditure ratio to GDP



Intellectual Property Rights

(By the end of 2016)

Effective invention patents:

168,480 

(year on year increase of 21.32%) (No.1 in China for 5 consecutive years)

PCT international patent application:

23,574 

(year on year increase of 55.2%)(56% of the national total)

PCT international patent application worldwide ranking in 2016

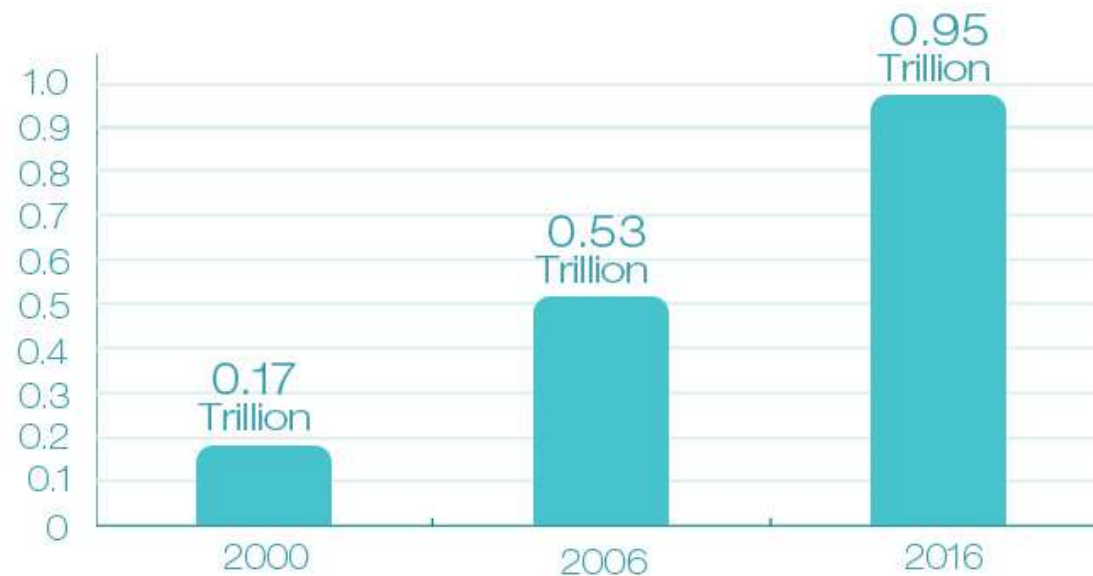


ZTE Corporation



Huawei Technology Corporation

Total volume of foreign trade (USD)



Main trade partners (2016)



Hong Kong



U.S.



E.U.



ASEAN



Japan



S. Korea



Russia

Overseas Chinese of Guangdong



Population:

Over 300 million, more than 160 countries and areas



Investment:

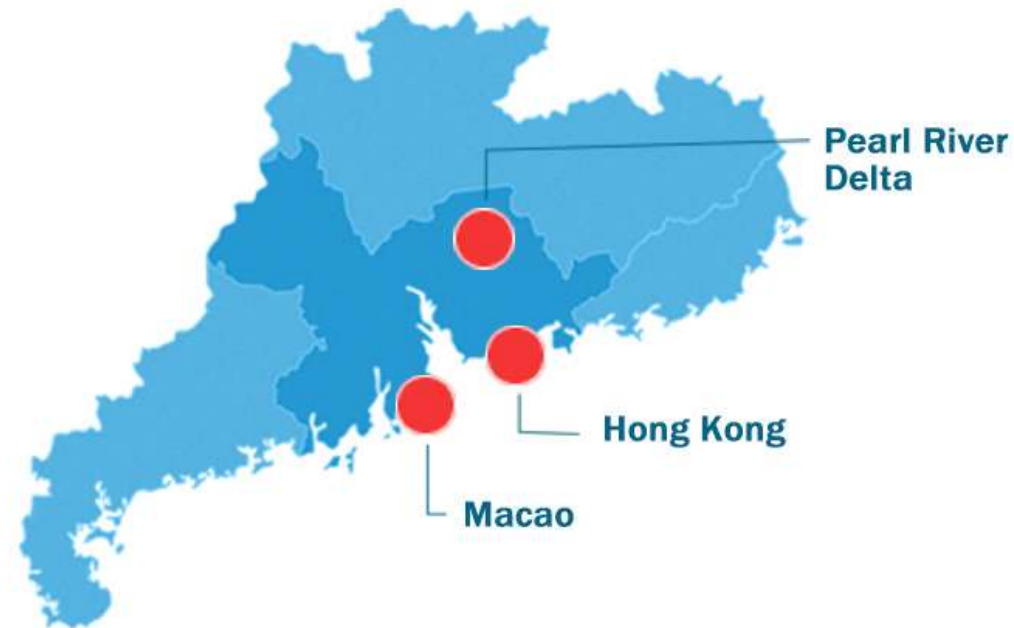
260 billion USD (1978-2015),
(around 70% of FDI in Guangdong)

Free Trade Zone

By April, 2017, Guangdong Free Trade Zone has attracted 130,200 enterprises since its operation in 2015.



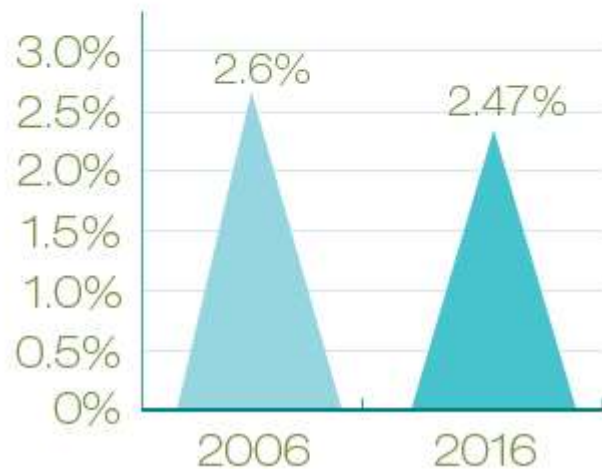
Guangdong-Hong Kong-Macao Greater Bay Area



China draws up a plan for the development of a city cluster in the Guangdong-Hong Kong-Macao Greater Bay Area. It includes 9 cities in the Pearl River Delta, Hong Kong and Macao. This "Greater Bay Area" shows strong economic strength as well. Its GDP has reached 1.24 trillion USD in 2015, approximates to New York Bay Area's 1.56 trillion USD in the same year.

People's Life

Unemployment rate



Employed persons

1.2 thousand
(2006)

1.5 thousand
(2016)

Per capita disposable income of residents:



Quality of Life



Forest coverage rate:
58.98%



Per capita
green area
in cities:

17.8

square kilometers (2016)



Urban sewage treatment capacity

24million

tons per day(2016)



Urban rubbish hazard-free treatment rate:

92% (2016)



PM2.5 and PM10 decreased nearly

6%



Indemnificatory housing

119,137

(2015)

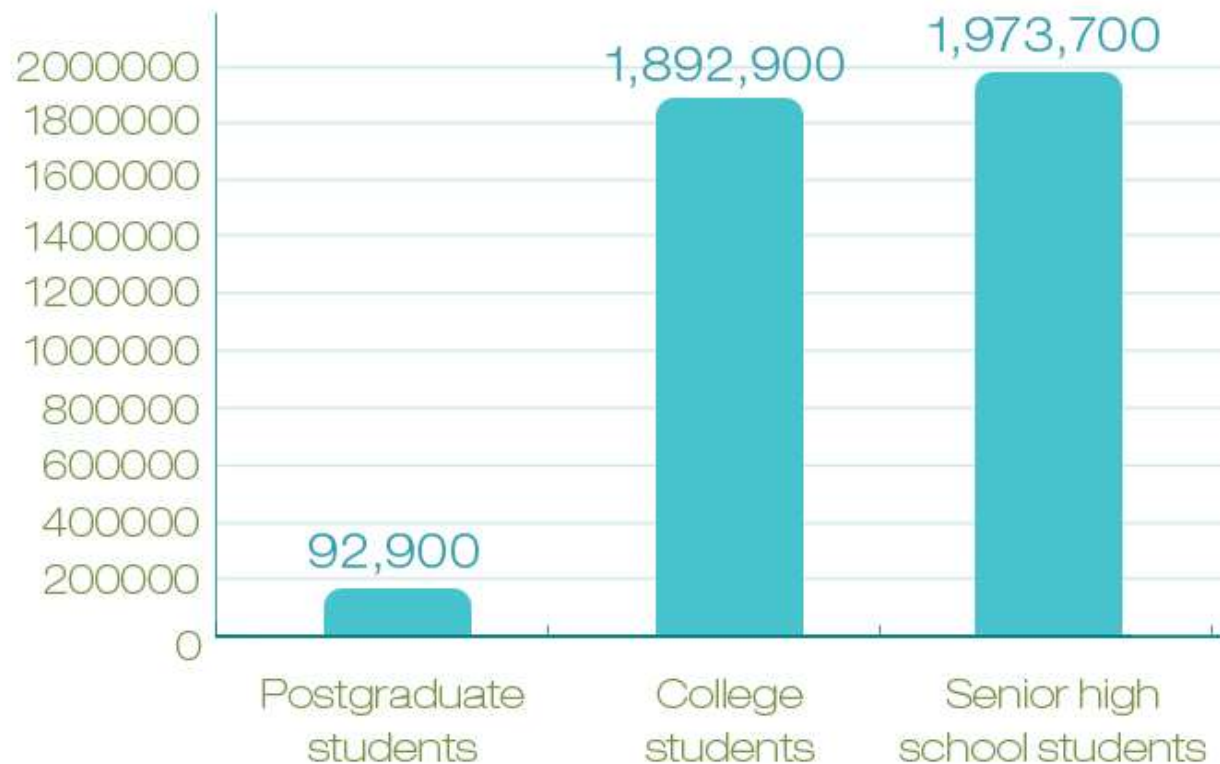
Education



Guangdong (2016)

Regular higher education
institute: 141

rank 2nd, after Jiangsu (162)



Travel

Guangdong leads the total tourism revenue of 2016 in China (yuan)

212.5 billion

(2006)

Total tourism
revenue



1.16 trillion

(2016)

Total tourism
revenue

128 million

(2006)

Tourist Arrivals



397 million

(2016)

Tourist Arrivals

Name Cards of Lingnan Culture



Cantonese cuisine



Yue opera
(Cantonese opera)



Cantonese Music



Arcade Houses



Whampoa Military
Academy



Duanzhou Inkstone



Kaiping Watchtower
Houses



Canton Fair



Dr. Sun Yat-sen



Master Huineng



Kaiping Diaolou and Villages:
UNESCO World Cultural
Heritage Site



Mount Danxia:
World Natural Heritage Site,
World Geopark

Transportation

Expressway



Airports & Ports

Passenger volume for Guangdong's airports in 2016 reached 106.19 million. Cargo volume for Guangdong's ports in 2016 reached 1.703 billion tons and 56.876 million TEUs.

Host of the largest airshow in mainland China, the China International Aviation & Aerospace Exhibition

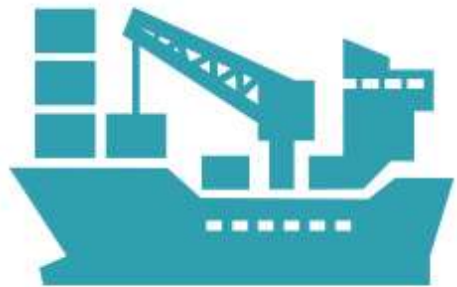
In 2016, Baiyun International Airport was China's fourth busiest and world's 15th





Port of Guangzhou

In 2016, the cargo volume reached 521.81 million tons and 18.58 million TEUs, ranking the 4th in China's coastal ports and the 7th in the world.



Port of Shenzhen

In 2016, the cargo volume reached 241.17 million tons and 24.11 million TEUs, ranking the 2nd in China's coastal ports and the 3rd in the world.